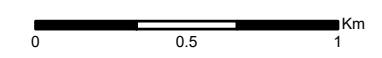


Legend
 Photo-panorama and Cumulative Wireline (90° HFOV)

© Crown Copyright 2022. All rights reserved.
 Ordnance Survey Licence 0100031673.



Rev	Date	By	Comment
B	27/06/2022	IM	Second Issue.
A	26/05/2022	MAL	First Issue.



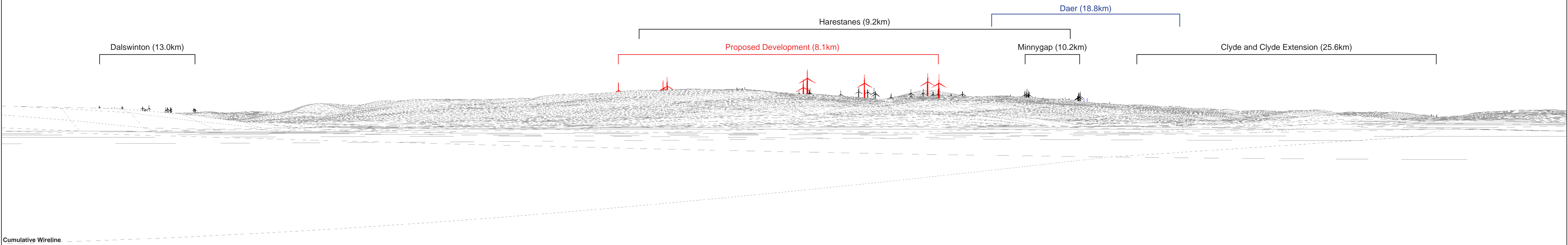
Harestanes South Windfarm Extension
 Figure B11a: Viewpoint 16 - West of Templand

Drg No	HARESTANES_WSP_I_236
Rev	A
Date	6/27/2022
Scale	1:25,000 @ A3



Existing View

This image provides landscape and visual context only



Cumulative Wireline

Viewpoint OS Grid Reference: 307663, 586520	Horizontal Field of View: 90° (cylindrical projection)	Photographic Equipment: Nikon D750, 50mm Lens	Paper Size: 841 x 297mm
Eye Level: 55.5m	Nearest Turbine: 8.13km	Date and Time Taken: 08/08/2020, 13:23	Image Size: 820 x 130mm
Direction of View: 318°(centre of windfarm)	Principal Viewing Distance: 812.5mm	Camera Height: 1.5m AGL	


Legend:	
■ Proposed Development	■ Application Windfarms
■ Operational Windfarms	

Figure B11b
Viewpoint 16: West of Templand
Harestanes South Windfarm Extension



Existing View

This image provides landscape and visual context only



Cumulative Wireline

Viewpoint OS Grid Reference: 307663, 586520	Horizontal Field of View: 90° (cylindrical projection)	Photographic Equipment: Nikon D750, 50mm Lens	Paper Size: 841 x 297mm
Eye Level: 55.5m	Nearest Turbine: 8.13km	Date and Time Taken: 08/08/2020, 13:23	Image Size: 820 x 130mm
Direction of View: 048°	Principal Viewing Distance: 812.5mm	Camera Height: 1.5m AGL	

Legend:
 Application Windfarms

Figure B11c
 Viewpoint 16: West of Templand
Harestanes South Windfarm Extension